

Venezia, 2015 December the 03<sup>rd</sup>



# SHAPE

between coast and sea

**Olga Sedioli**

**Directorate General Environment, Soil & Coast Protection  
Emilia-Romagna Region**



*Olga Sedioli, DG Environment, Soil and Coast protection, Emilia-Romagna Region  
Venezia, 03 December 2015 - SHAPE between coast and sea*



**S**haping an  
**H**olistic  
**A**pproach to  
**P**rotect the Adriatic  
**E**nvironment:  
between coast and sea

the **only project approved in 1<sup>st</sup> Call for Ordinary projects for Measure 2.1**  
*"Marine & coastal environment protection and enhancement"*.

the **second largest budget**


**Start: March 2011**

**Duration: 36 months**

**Budget: 4,1 Mln €**

**Area : all the Adriatic Countries**

**Lead partner: Emilia-Romagna Region**



# What's SHAPE?

**SHAPE**  
between coast and sea



- a cross-border cooperation project that aims at the **sustainable development** of the Adriatic maritime region
- it enhances a rational and efficient use of the sea and its assets & resources through an **integrated approach**
- general objective: create a **multi-level & cross-sector governance** to manage conflicting uses and users
- focus: implement the **Integrated Coastal Zone Management & Maritime Spatial Planning tools** in the Adriatic area

# The Partnership

**SHAPE**  
between coast and sea

**12 Project partners**  
**6 Associates**



**Croatia**  
Instit. Phys. Planning, Istria Region  
PAP/RAC Split  
Città di Pula  
Ministero dell'Ambiente  
Regione dell'Istria

**Slovenia**  
Regional Development Centre Koper  
Min. Ambiente e Pianificazione Territoriale  
Municipalità di Pirano

**Montenegro**  
Public Enterprise for CZM

**Italia**  
Regione Emilia-Romagna  
Regione Veneto  
ARPA Friuli Venezia Giulia  
Regione Marche  
ARPA Molise  
Regione Abruzzo  
Regione Puglia

**Albania**  
ECAT Tirana

Min Ambiente e Tutela del Territorio e del Mare



# Project structure



**WP1 & WP2**  
coordinated by  
**Emilia-Romagna**  
Region



**WP3** coordinated by  
**PAP/RAC** in Split



REGIONE DEL VENETO

**WP4** coordinated by  
**Veneto** Region



**WP5** coordinated by  
**Slovenia**



# WP3

**Coordinator:**  
PAP/RAC in Split  
([Croatia](#))

## Integrated Coastal Zones Management

Establishment  
of coastal  
setback:

An explanatory  
report on Article  
8.2 of  
ICZM Protocol

Issues to be  
considered

Ensuring  
appropriate  
co-ordination:

An explanatory  
report on Article  
7 of the ICZM  
Protocol

**3.2 Defining the setback zone:** explanatory report on **Art. 8 of ICZM Protocol** as reference for partners to develop **local pilot actions** to test implementation & applicability of Protocol provisions.

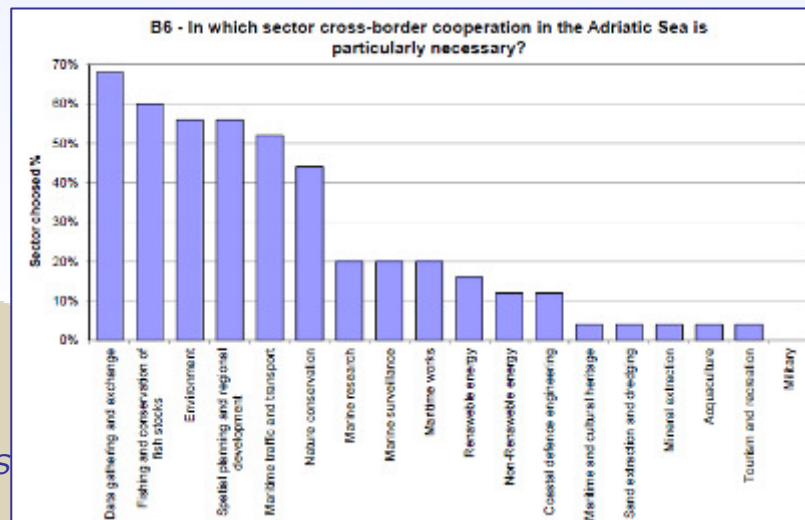
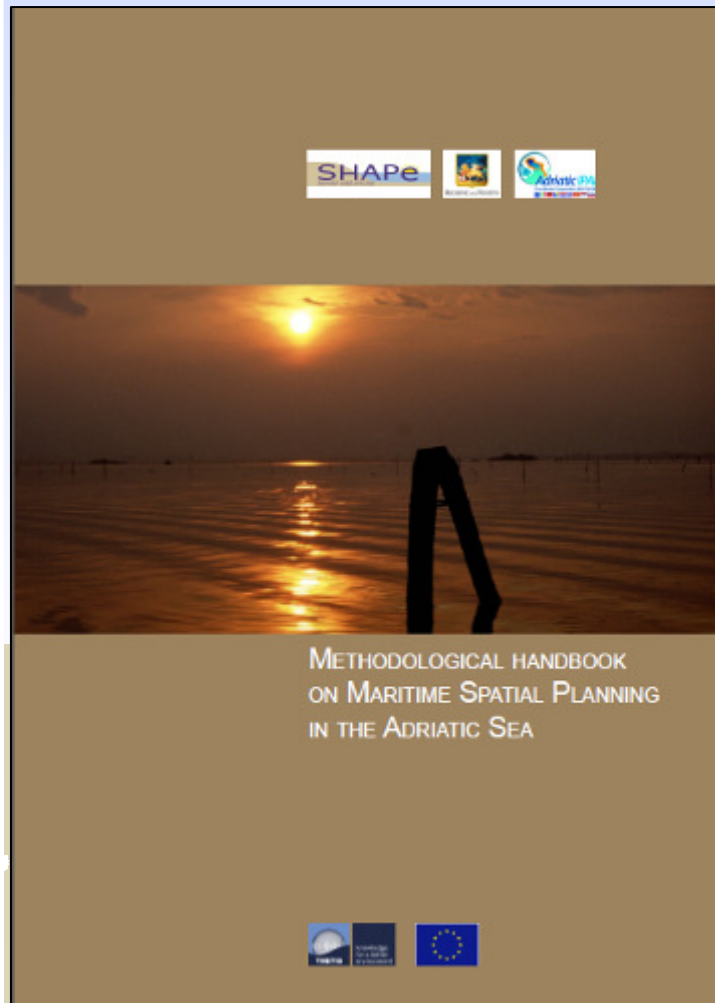
**3.4 Institutional Coordination:** explanatory report on **Art. 7 of ICZM Protocol** to elaborate a draft proposal for a common governance framework for ICZM at Adriatic level, gathering partners contributions and proposals

# WP4

Coordinator:  
Veneto Region ([Italia](#))

## Shipping towards Maritime Spatial Planning

**4.5 Common methodology for MSP in Adriatic:** gathering the results of other actions, here are the shared guidelines useful to implement all the different steps and apply the principles of MSP, tailored for the Adriatic basin



magna Region  
coast and sea






# Unespected results & impacts

- SHAPe's adhesion to the **FACECOAST project cluster** (Face the challenge of climate change in the med coastal zones)
- close networking with the **PAP/RAC's National Focal Point network**, that brought to a very wide spread of SHAPe's results and to the elaboration of new project ideas for future cooperation
- SHAPe's inclusion in **EUSAIR Action Plan** as a key project to capitalize. Actually during the last Thematic Steering Group, SHAPe's GIS Atlas was included in the list of databases useful to define the baseline for **Pillar 3** actions and initiatives

**SHAPe**  
between coast and sea



facecoast  
Med-Cluster



Thanks for your attention!



<http://www.shape-ipaproject.eu/>